












Knowledge	
	<p>Where in the world are we?</p> <ul style="list-style-type: none"> Maps show where places are in relation to the United Kingdom and can be used to see where school is in Wigston. Certain features can be represented on a map.  <p>Place knowledge</p>
	<p>What can we see in our classroom?</p> <ul style="list-style-type: none"> Birds eye view is looking down from above. We can use objects to create a simple messy map of the classroom.  <p>Locational knowledge</p>
	<p>What can we find in our school grounds?</p> <ul style="list-style-type: none"> We can use a map to move around the school grounds identifying features eg. Pond area. We can use symbols to represent different features found around the school grounds.
	<p>Where are the different places in our school?</p> <ul style="list-style-type: none"> We can draw out maps using different medium. We can draw a representation of our school grounds.  <p>Locational knowledge</p>
	<p>How do we feel about our playground?</p> <ul style="list-style-type: none"> We can explain our likes and dislikes of our playground.  <p>Human geography</p>
	<p>How can we improve our playground?</p> <ul style="list-style-type: none"> We can draw a map showing improvements we would like to make to our playground.  <p>Locational knowledge</p>

Key Vocabulary	
Map	A map is a drawing of all or part of Earth's surface.
Street	A public road in a town or city along which vehicles travel.
City	A place where many people live closely together.
Town	A built-up area with a name, defined boundaries, and local government, that is larger than a village and generally smaller than a city.
Local Area	Existing in or belonging to the area where you live, or to the area that you are talking about.

